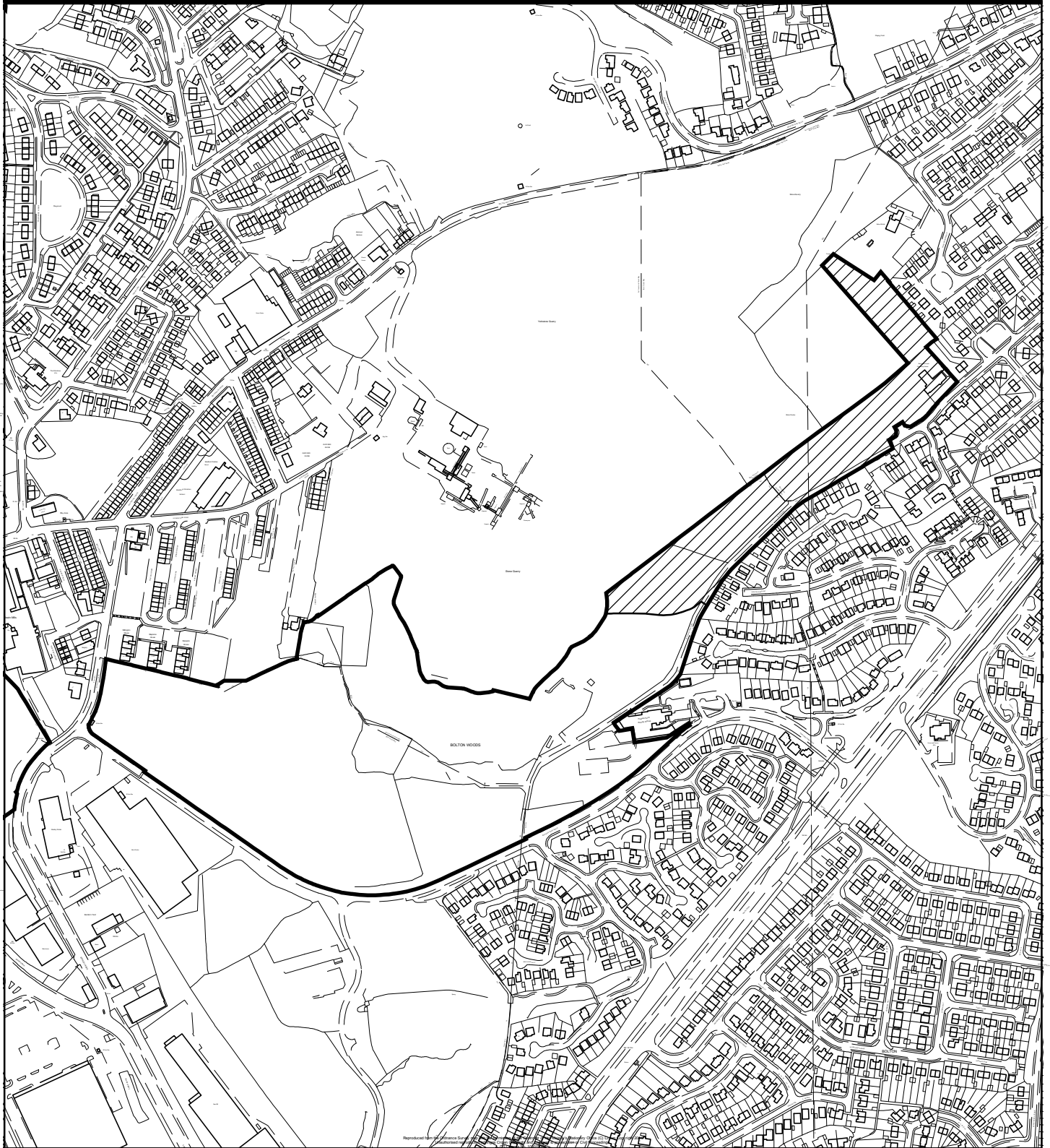





# Replacement Unitary Development Plan for the Bradford District Post Inquiry Modifications



Mod. reference <b>MOD/BN/OS1/1</b>	Scale. <b>1:6,000</b>	Key.  Urban Greenspace boundary  Area to be deleted from Urban Greenspace
Site reference <b>BN/OS1.8</b>	Site Area.	
Address <b>Poplars Farm Urban Greenspace.</b>	OS Grid Ref. <b>SE 1635NW</b>	
 <b>NORTH</b>		© Crown copyright. All rights reserved. City of Bradford Metropolitan District Council 100019304